








Sources: Esri, DeLorme, NAVTEQ, TomTom, Intermap, increment P Corp., GEBCO, USGS, FAO, NPS, NRCAN, GeoBase, IGN, Kadaster NL, Ordnance Survey, Esri Japan, METI, Esri China (Hong Kong), swisstopo, and the GIS User Community

LEVEL GREEN RD
 Town of Caroline
 Parcel: 29.-1-2.22
 Zoning: n/a
 Agricultural District:
 NFFA: yes
 ARFA: yes
 Steep Slopes: no
 Flood Zone: yes
 UNA: no
 Protected Stream: no
 Size: 10 ac

Tour of Parcels Subject to Foreclosure 2017 Auction

-  Perennial Stream
-  Intermittent Stream
-  Natural Features Focus Area
-  Slopes > 15%
-  Open Space

