






Sources: Esri, DeLorme, NAVTEQ, TomTom, Intermap, increment P Corp., GEBCO, USGS, FAO, NPS, NRCAN, GeoBase, IGN, Kadaster NL, Ordnance Survey, Esri Japan, METI, Esri China (Hong Kong), swisstopo, and the GIS User Community

Tour of Parcels Subject to Foreclosure 2017 Auction

SLATERVILLE RD
Town of Caroline
Parcel: 8.-1-4.2
Zoning: n/a
Agricultural District: yes
NFFA: no
ARFA: yes
Steep Slopes: no
Flood Zone: yes
UNA: no
Protected Stream: yes
Size: .89 ac

-  Perennial Stream
-  Intermittent Stream
-  Natural Features Focus Area
-  Unique Natural Areas
-  100 Year Base Flood Hazard Area

